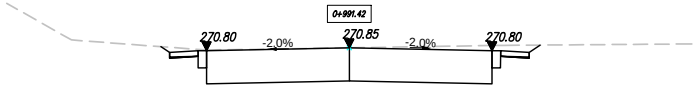
0+991.42
270.80
-2.0%
270.85
-2.0%
270.80

Odsunięcia od osi	-6.00	-2.65	-2.50	0.00	2.50	2.65	6.00
Rzędne drogi		270.80	270.80	270.85	270.80	270.80	
Rzędne terenu	271.63	270.83	270.81	270.85	270.89	270.90	270.92

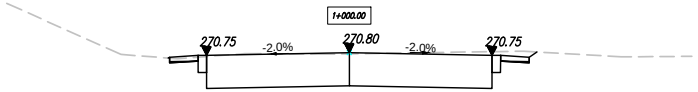
1+000.00
270.75
-2.0%
270.80
-2.0%
270.75

Odsunięcia od osi	-6.00	-2.65	-2.50	0.00	2.50	2.65	6.00
Rzędne drogi		270.75	270.75	270.80	270.75	270.75	
Rzędne terenu	271.66	270.72	270.73	270.78	270.82	270.82	270.74

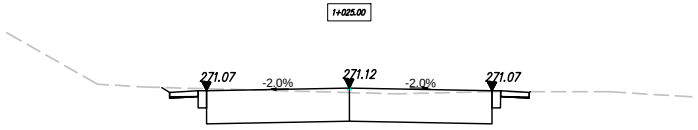
1+025.00
271.07
-2.0%
271.12
-2.0%
271.07

Odsunięcia od osi	-6.00	-2.65	-2.50	0.00	2.50	2.65	6.00
Rzędne drogi		271.07	271.07	271.12	271.07	271.07	
Rzędne terenu	272.09	271.11	271.11	271.04	271.06	271.06	270.97

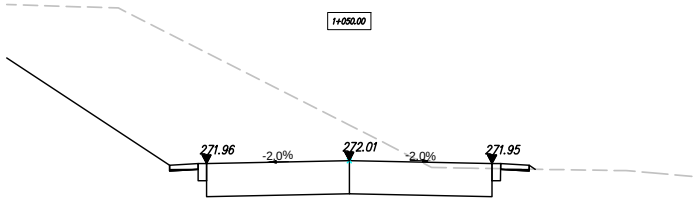
1+050.00
271.96
-2.0%
272.01
-2.0%
271.95

Odsunięcia od osi	-6.00	-2.65	-2.50	0.00	2.50	2.65	6.00
Rzędne drogi		271.96	271.96	272.01	271.95	271.95	
Rzędne terenu	274.74	273.97	273.90	272.63	271.87	271.86	271.73

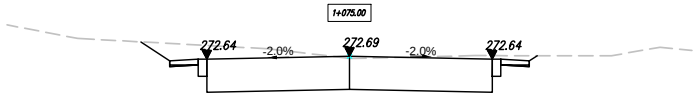
1+075.00
272.64
-2.0%
272.69
-2.0%
272.64

Odsunięcia od osi	-6.00	-2.65	-2.50	0.00	2.50	2.65	6.00
Rzędne drogi		272.64	272.64	272.69	272.64	272.64	
Rzędne terenu	273.24	272.89	272.88	272.65	272.70	272.70	272.79

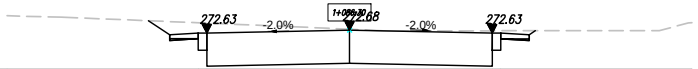
1+086.30
272.63
-2.0%
272.68
-2.0%
272.63

Odsunięcia od osi	-6.00	-2.65	-2.50	0.00	2.50	2.65	6.00
Rzędne drogi		272.63	272.63	272.68	272.63	272.63	
Rzędne terenu	272.94	272.81	272.81	272.70	272.67	272.67	272.82

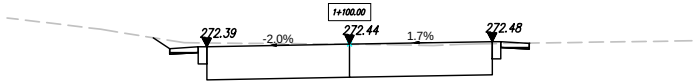
1+100.00
272.39
-2.0%
272.44
1.7%
272.48

Odsunięcia od osi	-6.00	-2.65	-2.50	0.00	2.50	2.65	6.00
Rzędne drogi		272.39	272.39	272.44	272.48	272.48	
Rzędne terenu	272.89	272.46	272.45	272.43	272.44	272.44	272.49

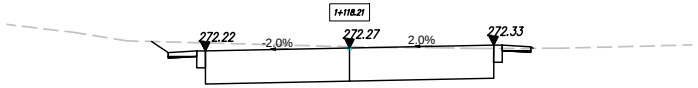
1+118.21
272.22
-2.0%
272.27
2.0%
272.33

Odsunięcia od osi	-6.00	-2.68	-2.53	0.00	2.53	2.68	6.00
Rzędne drogi		272.22	272.22	272.27	272.33	272.33	
Rzędne terenu	272.69	272.37	272.36	272.30	272.26	272.27	272.33

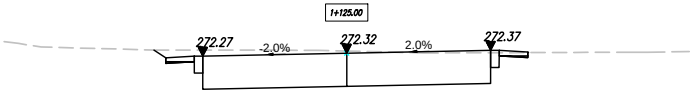
1+125.00
272.27
-2.0%
272.32
2.0%
272.37

Odsunięcia od osi	-6.00	-2.67	-2.52	0.00	2.52	2.67	6.00
Rzędne drogi		272.27	272.27	272.32	272.37	272.37	
Rzędne terenu	272.52	272.37	272.37	272.36	272.33	272.33	272.35

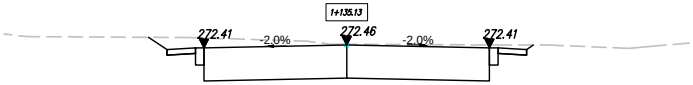
1+135.13
272.41
-2.0%
272.46
-2.0%
272.41

Odsunięcia od osi	-6.00	-2.65	-2.50	0.00	2.50	2.65	6.00
Rzędne drogi		272.41	272.41	272.46	272.41	272.41	
Rzędne terenu	272.65	272.59	272.58	272.47	272.46	272.46	272.50

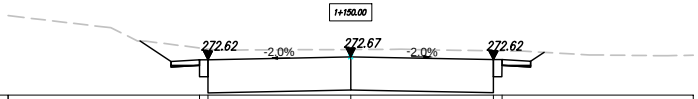
1+150.00
272.62
-2.0%
272.67
-2.0%
272.62

Odsunięcia od osi	-6.00	-2.65	-2.50	0.00	2.50	2.65	6.00
Rzędne drogi		272.62	272.62	272.67	272.62	272.62	
Rzędne terenu	273.39	272.83	272.81	272.80	272.77	272.77	272.70

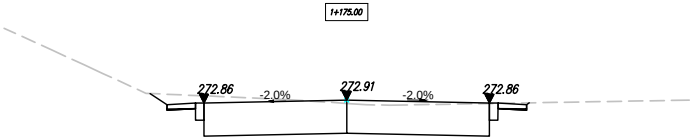
1+175.00
272.86
-2.0%
272.91
-2.0%
272.86

Odsunięcia od osi	-6.00	-2.65	-2.50	0.00	2.50	2.65	6.00
Rzędne drogi		272.86	272.86	272.91	272.86	272.86	
Rzędne terenu	274.17	272.99	272.98	272.85	272.85	272.85	272.91

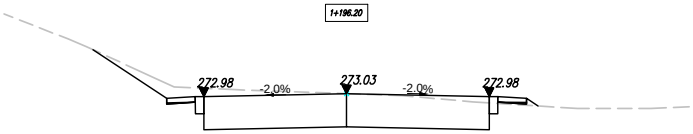
1+196.20
272.98
-2.0%
273.03
-2.0%
272.98

Odsunięcia od osi	-6.00	-2.65	-2.50	0.00	2.50	2.65	6.00
Rzędne drogi		272.98	272.98	273.03	272.98	272.98	
Rzędne terenu	274.43	273.13	273.13	273.03	272.87	272.86	272.81

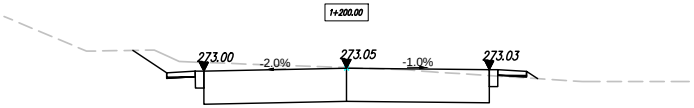
1+200.00
273.00
-2.0%
273.05
-1.0%
273.03

Odsunięcia od osi	-6.00	-2.65	-2.50	0.00	2.50	2.65	6.00
Rzędne drogi		273.00	273.00	273.05	273.03	273.03	
Rzędne terenu	273.96	273.16	273.15	273.06	272.93	272.92	272.82

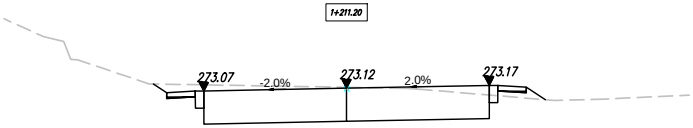
1+211.20
273.07
-2.0%
273.12
2.0%
273.17

Odsunięcia od osi	-6.00	-2.65	-2.50	0.00	2.50	2.65	6.00
Rzędne drogi		273.07	273.07	273.12	273.17	273.17	
Rzędne terenu	274.34	273.18	273.18	273.14	273.00	272.99	273.00

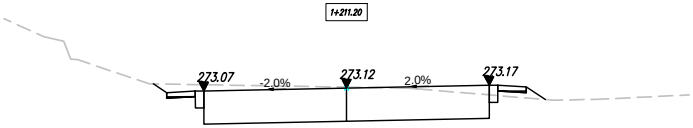
1+211.20
273.07
-2.0%
273.12
2.0%
273.17

Odsunięcia od osi	-6.00	-2.65	-2.50	0.00	2.50	2.65	6.00
Rzędne drogi		273.07	273.07	273.12	273.17	273.17	
Rzędne terenu	274.34	273.18	273.18	273.14	273.00	272.99	273.00

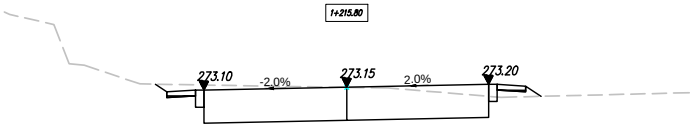
1+215.80
273.10
-2.0%
273.15
2.0%
273.20

Odsunięcia od osi	6.00	-2.65	-2.50	0.00	2.48	2.63	6.00
Rzędne drogi		273.10	273.10	273.15	273.20	273.20	
Rzędne terenu	274.46	273.19	273.19	273.14	272.99	272.97	273.05

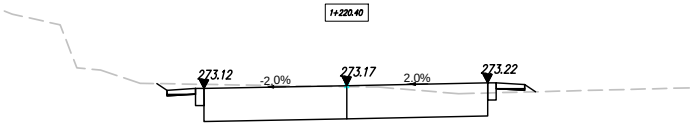
1+220.40
273.12
-2.0%
273.17
2.0%
273.22

Odsunięcia od osi	6.00	-2.65	-2.50	0.00	2.47	2.62	6.00
Rzędne drogi		273.12	273.12	273.17	273.22	273.22	
Rzędne terenu	274.48	273.20	273.19	273.15	273.04	273.05	273.13

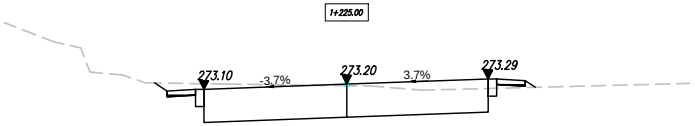
1+225.00
273.10
-3.7%
273.20
3.7%
273.29

Odsunięcia od osi	6.00	-2.65	-2.50	0.00	2.48	2.63	6.00
Rzędne drogi		273.10	273.10	273.20	273.29	273.29	
Rzędne terenu	274.27	273.20	273.20	273.17	273.12	273.12	273.21

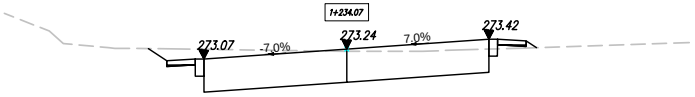
1+234.07
273.07
-7.0%
273.24
7.0%
273.42

Odsunięcia od osi	6.00	-2.65	-2.50	0.00	2.49	2.64	6.00
Rzędne drogi		273.07	273.07	273.24	273.42	273.42	
Rzędne terenu	273.87	273.24	273.24	273.20	273.24	273.25	273.36

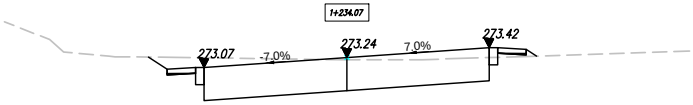
1+234.07
273.07
-7.0%
273.24
7.0%
273.42

Odsunięcia od osi	6.00	-2.65	-2.50	0.00	2.49	2.64	6.00
Rzędne drogi		273.07	273.07	273.24	273.42	273.42	
Rzędne terenu	273.87	273.24	273.24	273.20	273.24	273.25	273.36

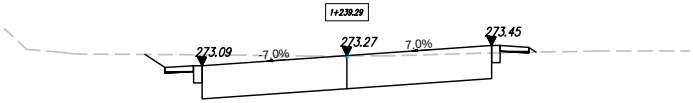
1+239.29
273.09
-7.0%
273.27
7.0%
273.45

Odsunięcia od osi	6.00	-2.69	-2.54	0.00	2.53	2.68	6.00
Rzędne drogi		273.09	273.09	273.27	273.45	273.45	
Rzędne terenu	273.74	273.29	273.29	273.27	273.32	273.32	273.35

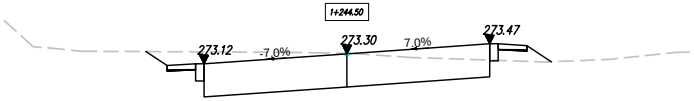
1+244.50
273.12
-7.0%
273.30
7.0%
273.47

Odsunięcia od osi	6.00	-2.65	-2.50	0.00	2.50	2.65	6.00
Rzędne drogi		273.12	273.12	273.30	273.47	273.47	
Rzędne terenu	273.88	273.34	273.33	273.31	273.19	273.18	273.33

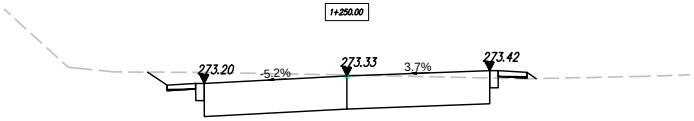
1+250.00
273.20
-5.2%
273.33
3.7%
273.42

Odsunięcia od osi	6.00	-2.65	-2.50	0.00	2.50	2.65	6.00
Rzędne drogi		273.20	273.20	273.33	273.42	273.42	
Rzędne terenu	274.50	273.39	273.39	273.35	273.29	273.29	273.35

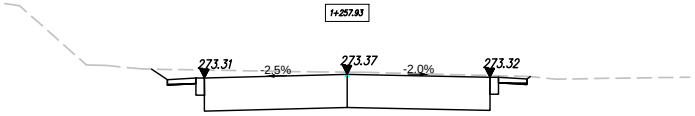
1+257.93
273.31
-2.5%
273.37
-2.0%
273.32

Odsunięcia od osi	-6.00	-2.65	-2.50	0.00	2.50	2.65	6.00
Rzędne drogi		273.31	273.31	273.37	273.32	273.32	
Rzędne terenu	274.61	273.45	273.45	273.41	273.35	273.35	273.32

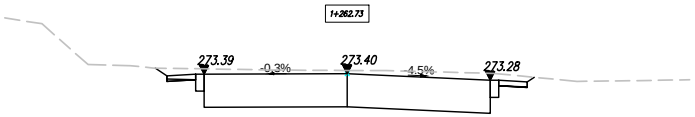
1+262.73
273.39
-0.3%
273.40
-4.5%
273.28

Odsunięcia od osi	-6.00	-2.66	-2.51	0.00	2.51	2.66	6.00
Rzędne drogi		273.39	273.39	273.40	273.28	273.28	
Rzędne terenu	274.38	273.48	273.48	273.46	273.41	273.40	273.29

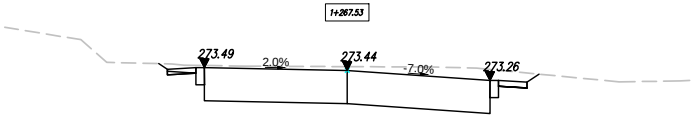
1+267.53
273.49
2.0%
273.44
-7.0%
273.26

Odsunięcia od osi	-6.00	-2.65	-2.50	-0.31	0.00	2.50	2.65	6.00
Rzędne drogi		273.49	273.49	273.44	273.44	273.26	273.26	
Rzędne terenu	274.19	273.52	273.52	273.50	273.50	273.45	273.44	273.26

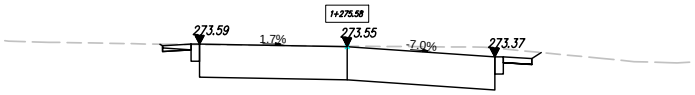
1+275.58
273.59
1.7%
273.55
-7.0%
273.37

Odsunięcia od osi	-6.00	-2.74	-2.59	0.00	2.59	2.74	6.00
Rzędne drogi		273.59	273.59	273.55	273.37	273.37	
Rzędne terenu	273.65	273.59	273.58	273.56	273.52	273.51	273.28

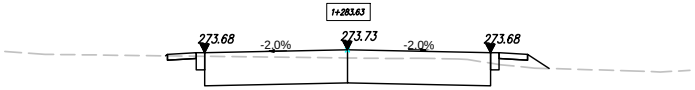
1+283.63
273.68
-2.0%
273.73
-2.0%
273.68

Odsunięcia od osi	-6.00	-2.65	-2.50	0.00	2.51	2.66	6.00
Rzędne drogi		273.68	273.68	273.73	273.68	273.68	
Rzędne terenu	273.70	273.62	273.62	273.59	273.50	273.47	273.37

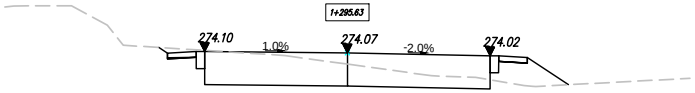
1+295.63
274.10
1.0%
274.07
-2.0%
274.02

Odsunięcia od osi	-6.00	-2.65	-2.50	0.00	2.50	2.65	6.00
Rzędne drogi		274.10	274.10	274.07	274.02	274.02	
Rzędne terenu	274.88	274.13	274.12	273.88	273.60	273.58	273.63

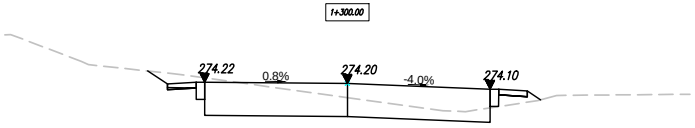
1+300.00
274.22
0.8%
274.20
-4.0%
274.10

Odsunięcia od osi	-6.00	-2.65	-2.50	0.00	2.50	2.65	6.00
Rzędne drogi		274.22	274.22	274.20	274.10	274.10	
Rzędne terenu	275.05	274.32	274.30	273.95	273.77	273.80	274.01

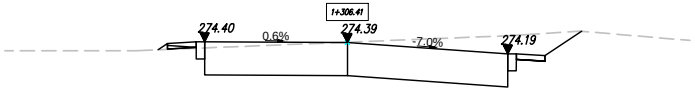
1+306.41
274.40
0.6%
274.39
-7.0%
274.19

Odsunięcia od osi	-6.00	-2.65	-2.50	0.00	2.81	2.96	6.00
Rzędne drogi		274.40	274.40	274.39	274.19	274.19	
Rzędne terenu	274.25	274.29	274.29	274.39	274.51	274.52	274.43

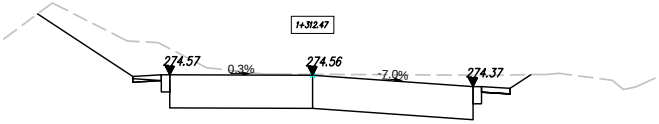
1+312.47
274.57
0.3%
274.56
-7.0%
274.37

Odsunięcia od osi	-6.00	-2.65	-2.50	0.00	2.81	2.96	6.00
Rzędne drogi		274.57	274.57	274.56	274.37	274.37	
Rzędne terenu		275.11	275.03	274.58	274.57	274.57	274.52

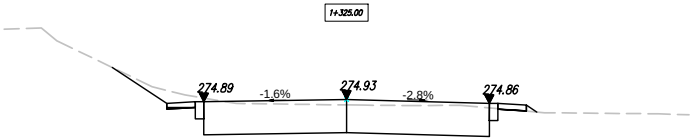
1+325.00
274.89
-1.6%
274.93
-2.8%
274.86

Odsunięcia od osi	-6.00	-2.65	-2.50	0.00	2.50	2.65	6.00
Rzędne drogi		274.89	274.89	274.93	274.86	274.86	
Rzędne terenu	276.16	274.98	274.95	274.83	274.78	274.77	274.66

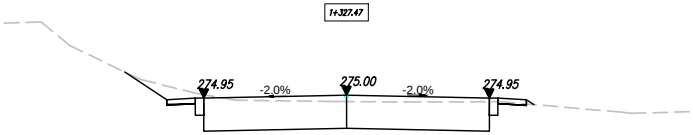
1+327.47
274.95
-2.0%
275.00
-2.0%
274.95

Odsunięcia od osi	-6.00	-2.65	-2.50	0.00	2.50	2.65	6.00
Rzędne drogi		274.95	274.95	275.00	274.95	274.95	
Rzędne terenu	276.26	275.04	275.01	274.89	274.89	274.89	274.71

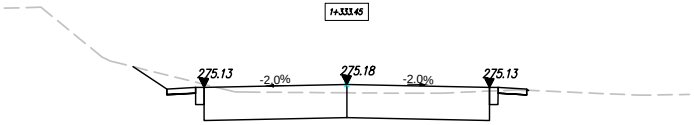
1+333.45
275.13
-2.0%
275.18
-2.0%
275.13

Odsunięcia od osi	-6.00	-2.65	-2.50	0.00	2.50	2.65	6.00
Rzędne drogi		275.13	275.13	275.18	275.13	275.13	
Rzędne terenu	276.51	275.22	275.18	275.03	275.06	275.07	275.00

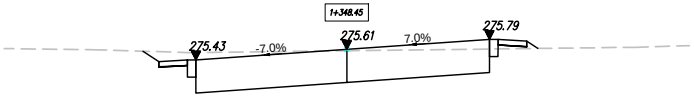
1+348.45
275.43
-7.0%
275.61
7.0%
275.79

Odsunięcia od osi	-6.00	-2.79	-2.64	0.00	2.50	2.65	6.00
Rzędne drogi		275.43	275.43	275.61	275.79	275.79	
Rzędne terenu	275.63	275.56	275.56	275.59	275.62	275.62	275.68

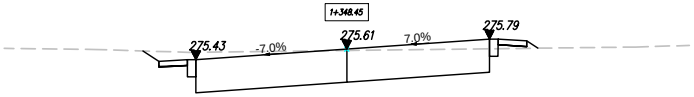
1+348.45
275.43
-7.0%
275.61
7.0%
275.79

Odsunięcia od osi	-6.00	-2.79	-2.64	0.00	2.50	2.65	6.00
Rzędne drogi		275.43	275.43	275.61	275.79	275.79	
Rzędne terenu	275.63	275.56	275.56	275.59	275.62	275.62	275.68

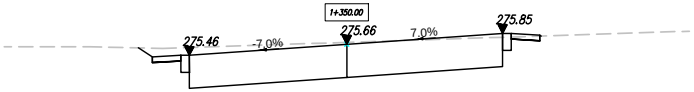
1+350.00
275.46
-7.0%
275.66
7.0%
275.85

Odsunięcia od osi	-6.00	-2.91	-2.76	0.00	2.73	2.88	6.00
Rzędne drogi		275.46	275.46	275.66	275.85	275.85	
Rzędne terenu	275.61	275.60	275.60	275.69	275.78	275.79	275.89

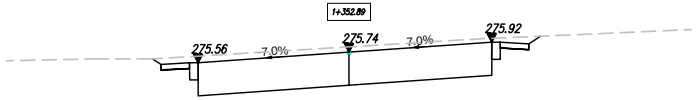
1+352.89
275.56
7.0%
275.74
7.0%
275.92

Odsunięcia od osi	-6.00	-2.79	-2.64	0.00	2.50	2.65	6.00
Rzędne drogi		275.56	275.56	275.74	275.92	275.92	
Rzędne terenu	275.59	275.66	275.67	275.84	275.98	275.99	276.14

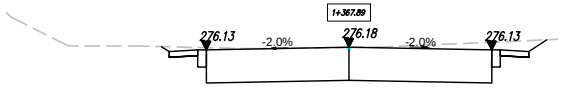
1+367.89
276.13
-2.0%
276.18
-2.0%
276.13

Odsunięcia od osi	-6.00	-2.65	-2.50	0.00	2.50	2.65	6.00
Rzędne drogi		276.13	276.13	276.18	276.13	276.13	
Rzędne terenu	276.78	276.17	276.17	276.17	276.27	276.27	

Inwestor:
Gmina Adamów, Adamów 11b, 22–442 Adamów

Nazwa opracowania/Nazwa obiektu budowlanego:
Budowa drogi gminnej w m. Bliżów na odcinku od km 0+991,42 do km 1+373,00

Adres obiektu budowlanego:	Miasto/Miejscowość: *Bliżów*	Powiat: *zamojski*	Województwo: ***lubelskie***	
Część:	*PROJEKT BUDOWLANY*		Skala:	*1:100*
Branża:	*DROGOWA*			
Funkcja:	Imię, Nazwisko:	Uprawnienia:	Podpis:	
Projektant:	*mgr inż. Dawid Blicharz*	LUB/0154/POOD/09		
Sprawdzający:	*mgr inż. Paweł Flis*	LUB/0218/POOD/10		
Nazwa rysunku:	*Przekroje poprzeczne*		Nr rys. *4*	*Wersja: 01*

Biłgoraj, wrzesień 2018r.